

# Department of Botany University of Kashmir



**Infrastructure**  
**Other Facilities**



**Self-Study Report (SSR) 2019-2023**




# Greenhouse





# Hot House



GPS Map Camera



Srinagar, --, --

Kashmir University, Srinagar,

Lat 34.131407, Long 74.833315

08/13/2024 12:24 PM GMT+05:30

Note : Captured by GPS Map Camera



# Pot House



GPS Map Camera

Srinagar, --, --

Kashmir University, Srinagar,


Lat 34.131814, Long 74.833152

08/13/2024 12:28 PM GMT+05:30

Note : Captured by GPS Map Camera



# Glass House





# Centre for Biodiversity and Taxonomy





# Herbarium Repository



Srinagar, --, --

Kashmir University, Srinagar,

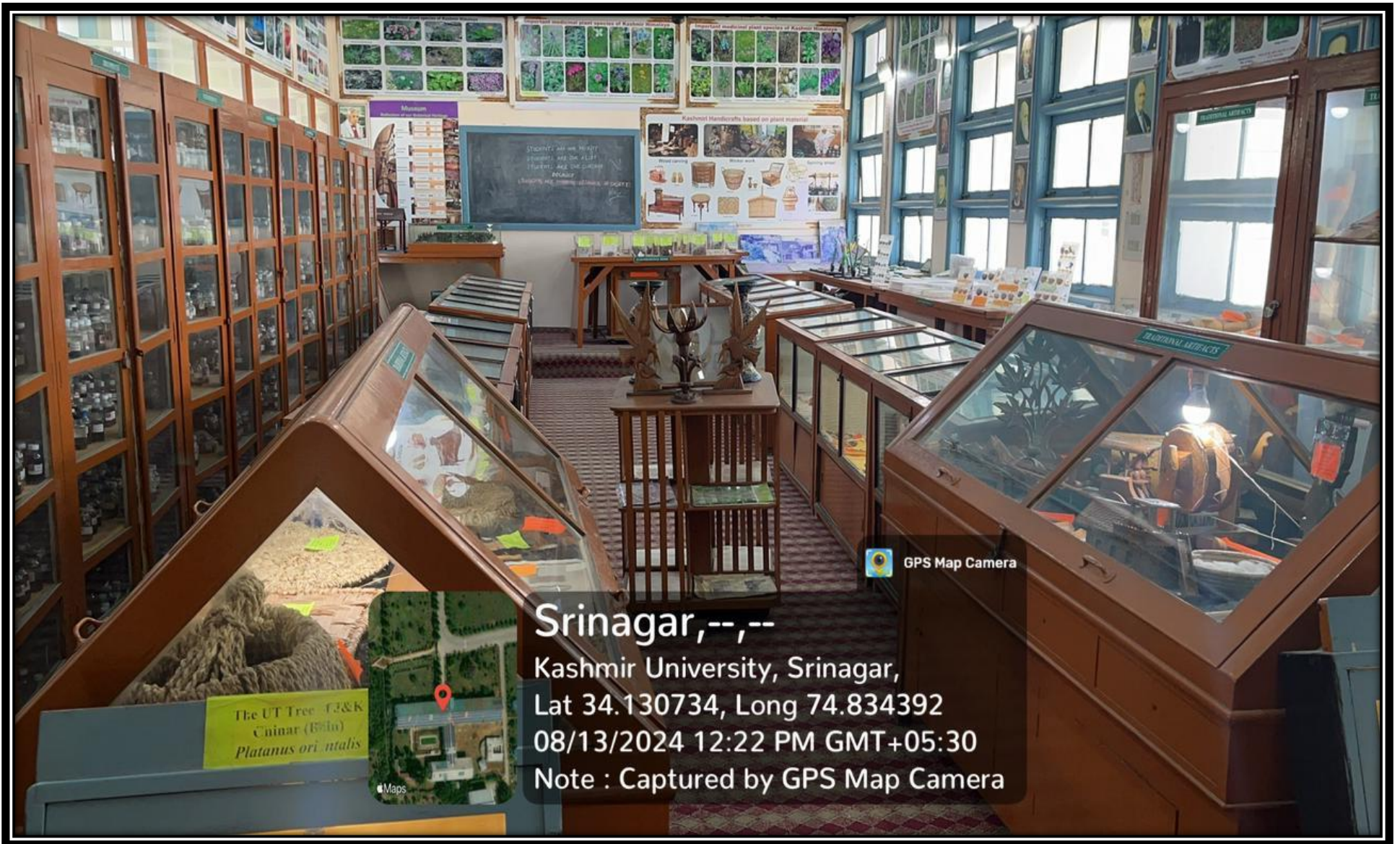
Lat 34.131845, Long 74.833122

08/13/2024 12:27 PM GMT+05:30

Note : Captured by GPS Map Camera



# Museum



GPS Map Camera

Srinagar, --, --

Kashmir University, Srinagar,

Lat 34.130734, Long 74.834392

08/13/2024 12:22 PM GMT+05:30

Note : Captured by GPS Map Camera

The UT Tree (J&K  
Chinar (B&I))  
*Platanus orientalis*

Maps